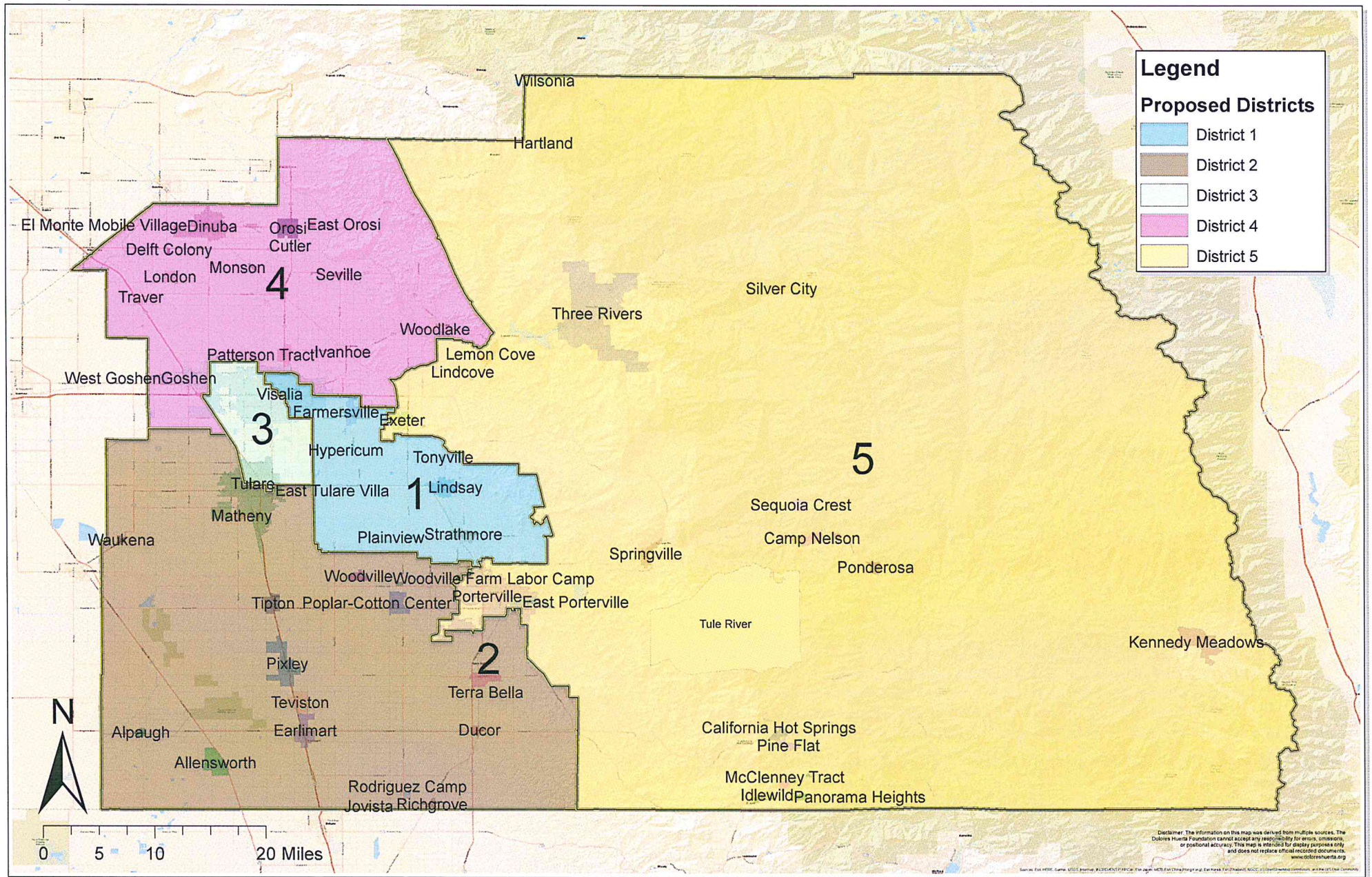


Tulare County
Equitable Map Coalition

Map was created by La Cresta Demographics
Using ArcView GIS 10.8
State Plane Coordinate System California Zone V - NAD 83

Tulare County Board of Supervisors
Current/Proposed Districts
September 2021



Tulare County
Equitable Map Coalition

Map was created by La Cresta Demographics
Using ArcView GIS 10.8
State Plane Coordinate System California Zone V - NAD 83

Tulare County Board of Supervisors
Proposed Districts: City/Places
September 2021

Tulare County - Population Growth

A.1: Tulare County Population by Race	Total Population	Race/Ethnicity							
		Latino	%	Black	%	Asian /PAC	%	White & All Remaining	%
YEAR									
1990	312,044	120,950	38.8%	4,305	1.4%	12,469	4.0%	174,320	55.9%
2000	368,005	186,831	50.8%	5,122	1.4%	11,714	3.2%	164,338	44.7%
2010	442,179	268,065	60.6%	5,497	1.2%	14,574	3.3%	154,043	34.8%
2020	475,058	311,286	65.5%	6,581	1.4%	18,102	3.8%	139,089	29.3%
2025E	465,437	310,158	66.6%	5,128	1.1%	14,660	3.1%	135,491	29.1%
2030E	470,500	321,367	68.3%	4,760	1.0%	13,966	3.0%	130,407	27.7%

Tulare County - Board of Supervisors Districts

A.2: Population by Current District	Total Population	Race/Ethnicity							
		Latino	%	Black	%	Asian / PAC	%	White & All Remaining	%
Total	473,117	309,895	65.5%	5,332	1.1%	16,508	3.5%	141,382	29.9%
District 1	92,194	59,135	64.1%	730	0.8%	2,332	2.5%	29,997	32.5%
District 2	98,047	66,653	68.0%	2,004	2.0%	2,250	2.3%	27,140	27.7%
District 3	97,497	49,270	50.5%	1,721	1.8%	5,050	5.2%	41,456	42.5%
District 4	91,751	72,040	78.5%	389	0.4%	3,224	3.5%	16,098	17.5%
District 5	93,628	62,797	67.1%	488	0.5%	3,652	3.9%	26,691	28.5%

A.3: Population by Proposed District	Total Population	Race/Ethnicity							
		Latino	%	Black	%	Asian / PAC	%	White & All Remaining	%
Total	475,058	311,286	65.5%	6,581	1.4%	18,102	3.8%	139,089	29.3%
District 1	95,022	67,093	70.6%	1,228	1.3%	3,638	3.8%	23,063	24.3%
District 2	95,022	71,380	75.1%	1,840	1.9%	2,304	2.4%	19,498	20.5%
District 3	94,992	41,873	44.1%	2,178	2.3%	5,232	5.5%	45,709	48.1%
District 4	94,995	72,577	76.4%	621	0.7%	3,418	3.6%	18,379	19.3%
District 5	95,027	58,363	61.4%	714	0.8%	3,510	3.7%	32,440	34.1%

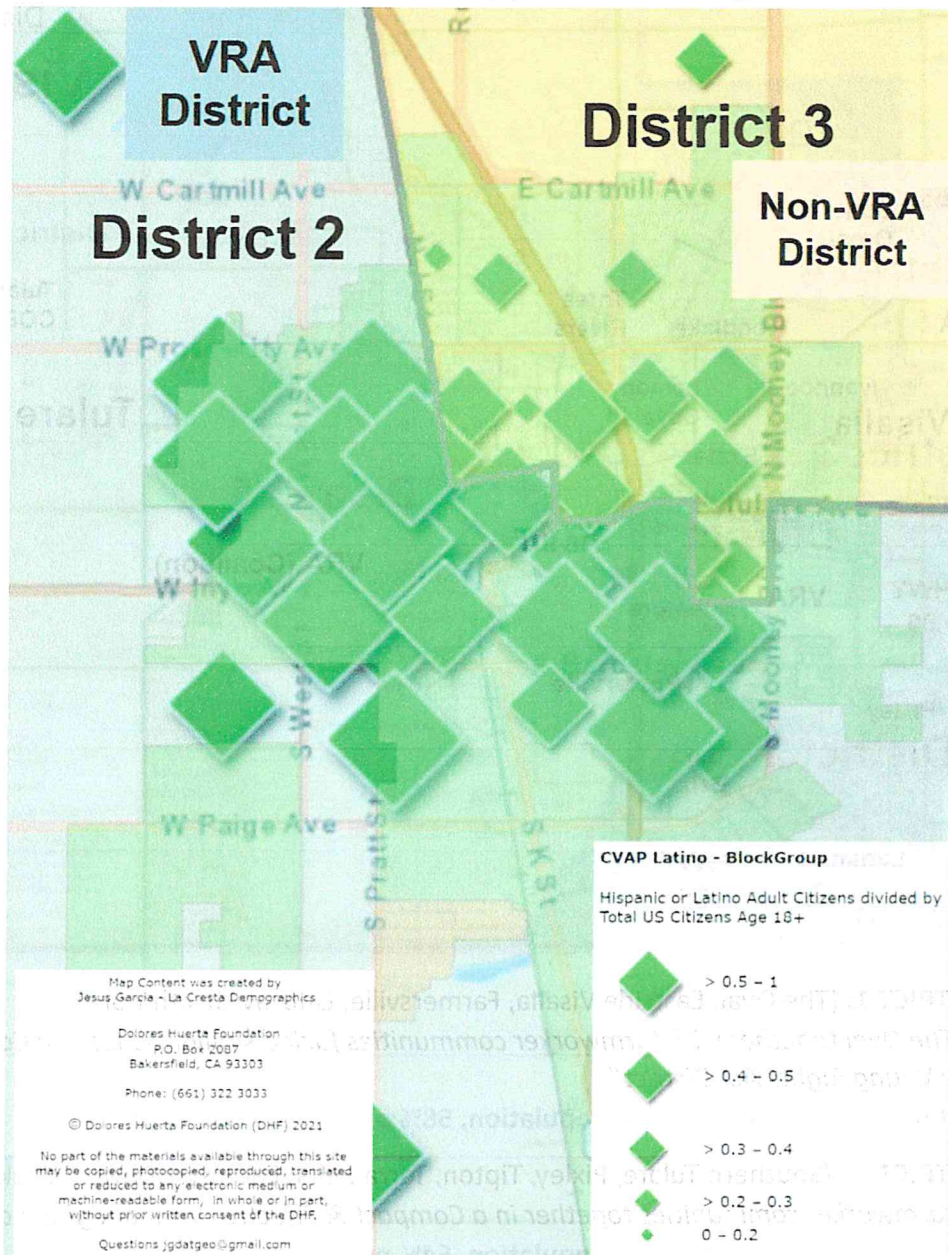
Tulare County - Citizen Voting Age Population (CVAP)

B.1: CVAP by Year	Total CVAP	Race/Ethnicity							
		Latino	%	Black	%	Asian / PAC	%	White & All Remaining	%
YEAR									
2013	232,926	105,045	45.1%	4,180	1.8%	8,131	3.5%	115,570	49.6%
2015	240,204	113,990	47.5%	4,299	1.8%	8,625	3.6%	113,290	47.2%
2019	253,564	131,279	51.8%	4,156	1.6%	9,966	3.9%	108,163	42.7%

B.2: CVAP by Current District	Total Population	Race/Ethnicity							
		Latino	%	Black	%	Asian / PAC	%	White & All Remaining	%
Total	253,941	125,407	49.4%	5,397	2.1%	15,368	6.1%	107,769	42.4%
District 1	62,172	33,560	54.0%	3,065	4.9%	6,239	10.0%	19,308	31.1%
District 2	36,586	20,642	56.4%	700	1.9%	571	1.6%	14,673	40.1%
District 3	64,808	25,595	39.5%	1,221	1.9%	4,361	6.7%	33,631	51.9%
District 4	47,087	32,695	69.4%	0	0.0%	1,314	2.8%	13,078	27.8%
District 5	43,288	12,915	29.8%	411	0.9%	2,883	6.7%	27,079	62.6%

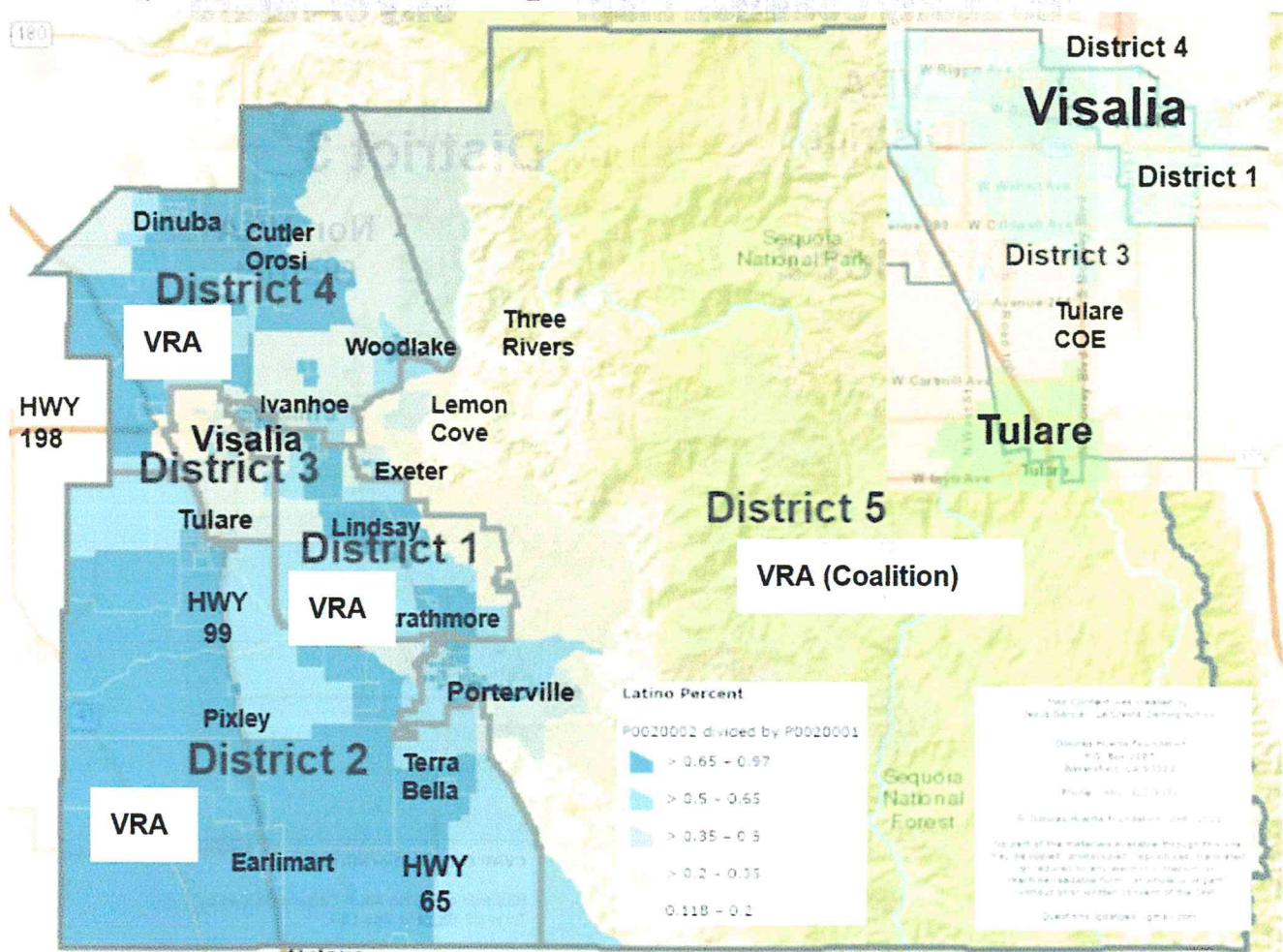
The Equity Coalition Map:

City of Tulare



TOP PRIORITIES	<ul style="list-style-type: none"> <input type="checkbox"/> Equal Population (Equity Coalition Map Variance = less than 1/3 of 1%) <input type="checkbox"/> Effective Voting Rights Act Districts <p>Recommend At Least 60% Protected Class Population</p> <p>Recommend At Least 55% Protected Class CVAP (Eligible Voters)</p> <ul style="list-style-type: none"> <input type="checkbox"/> No partisan favoritism or discrimination.
Additional Criteria	<ol style="list-style-type: none"> 1. Contiguity 2. Communities of Interest (COI) 3. Geographic Integrity (for example, keeping Tulare whole.) 4. Compactness (where it doesn't conflict with previous criteria) 5. Easily Identifiable by Residents

The Equity Coalition Map



PROPOSED DISTRICT 1: (The Oval, Eastside Visalia, Farmersville, Lindsay, Strathmore)

- ☐ "Keeps The Oval together with farmworker communities facing similar issues in a Compact & Effective Voting Rights Act District"
- ☐ **VRA (Latino): 70% Protected Class Population, 58% protected class CVAP**

PROPOSED DISTRICT 2: (Southern Tulare, Pixley, Tipton, Terra Bella, Earlimart, Ducor, Waukena, Poplar)

- ☐ "Keeps farmworker communities together in a Compact & Effective Voting Rights Act District"
- ☐ **VRA (Latino): 75% Protected Class Population, 64% protected class CVAP**

PROPOSED DISTRICT 3: (Northern Tulare and Southern Visalia)

- ☐ 7/15/21 Visalia Workshop Public Testimony requested Tulare and Visalia be kept together as a Community of Interest (COI). District 3 keeps this COI whole without violating Equal Population.

PROPOSED DISTRICT 4: (Dinuba, Cutler-Orosi, East Orosi, Ivanhoe, Woodlake, West Goshen, Goshen)

- ☐ "Traditional Voting Rights Act District. Keeps farmworker communities together."
- ☐ **VRA (Latino): 70% Protected Class Population, 58% protected class CVAP**

PROPOSED DISTRICT 5: (Porterville, Exeter, Springville, California Hot Springs, Tule River)

- ☐ "Tule River Tribal lands COI kept together with Mountain COI in one coalition district"
- ☐ **VRA Coalition District: 68.8% Protected Class Population/ 63% Protected Class CVAP**

DOLORES HUERTA FOUNDATION

September 28, 2021

Hand Delivered and Electronic Mail
redistricting@tularecounty.ca.gov

To: Tulare County Board of Supervisors and the County's Advisory Redistricting Commission.

Re: Lindsay Chapter of Vecinos Unidos affiliated with Dolores Huerta Foundation in support of the Tulare Equitable map Coalition EMC my proposal.

The Lindsay Chapter of Vecinos Unidos is a group of concerned activists in Lindsay concerned with improving the quality of life for our Latino Spanish-speaking and bilingual members. We came together in August 2017 to address concerns regarding safe streets, sidewalks, and parks; support for our youth including jobs; and access to affordable housing.

We strongly support the Tulare County Equitable Map proposal because it will allow us to join with other nearby communities such as Lindsay and Strathmore to solve our common problems. This redistricting is needed because it is not feasible for us to join with other far-flung communities such as Lindsay, Strathmore and Farmersville. The distance is prohibitive. The new Equity Maps will empower us to connect with the Latino majority in this area that shares our culture, language and occupations as well as common social issues.

We have not, under the current district lines, been able to elect county supervisors that are sympathetic or responsive to our needs. We encourage you to support our efforts for fair representation by approving the Tulare County Equitable Coalition Map Proposal.

Sincerely,

Veronica Andrade

Veronica Andrade
Coordinator
Lindsay Vecinos Unidos Chapter
197 N K Street
Tulare, Ca 93257

DOLORES HUERTA FOUNDATION

September 28, 2021

Hand Delivered and Electronic Mail
redistricting@tularecounty.ca.gov

To: Tulare County Board of Supervisors and the County's Advisory Redistricting Commission.

Re: Woodlake Chapter of Vecinos Unidos affiliated with Dolores Huerta Foundation in support of the Tulare Equitable map Coalition EMC my proposal.

The Woodlake Chapter of Vecinos Unidos is a group of concerned activists in Woodlake concerned with improving the quality of life for our Latino Spanish-speaking and bilingual members. We came together in August 2017 to address concerns regarding safe streets, sidewalks, and parks; support for our youth including jobs; and access to affordable housing.

We strongly support the Tulare County Equitable Map proposal because it will allow us to join with other nearby communities such as Woodlake and Dinuba to solve our common problems. This redistricting is needed because it is not feasible for us to join with other far-flung communities such as Cutler-Orosi, Dinuba, West Goshen and Goshen. The distance is prohibitive. The new Equity Maps will empower us to connect with the Latino majority in this area that shares our culture, language and occupations as well as common social issues.

We have not, under the current district lines, been able to elect county supervisors that are sympathetic or responsive to our needs. We encourage you to support our efforts for fair representation by approving the Tulare County Equitable Coalition Map Proposal.

Sincerely,



Miriam Mendiola
Coordinator
Woodlake Vecinos Unidos Chapter
197 N K Street
Tulare, Ca 93257