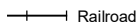






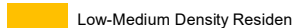



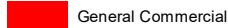
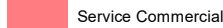




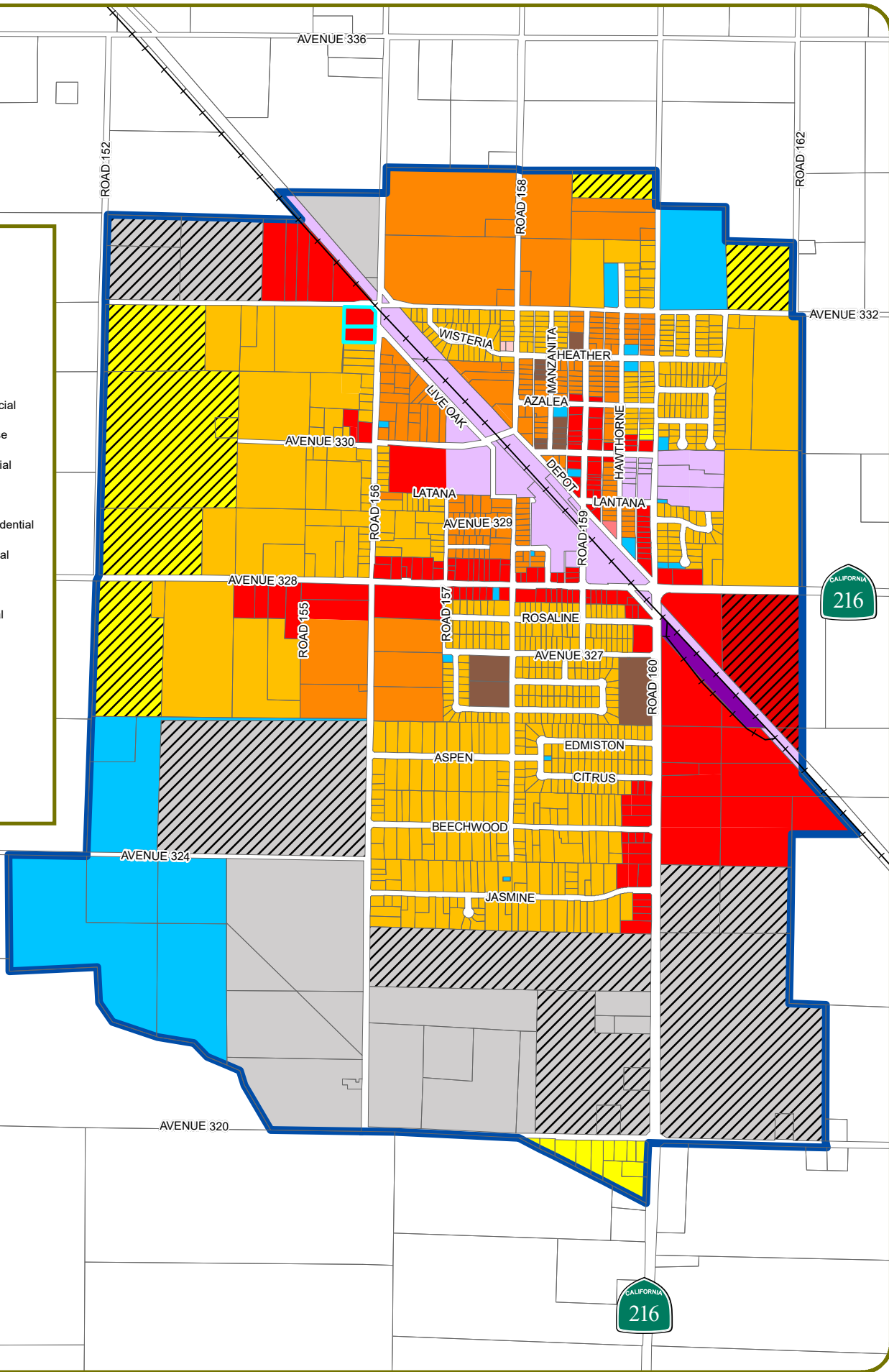


Legend

-  Railroad
-  Parcel Lot Lines
-  Ivanhoe UDB
- Proposed Land-Use**
-  Urban Reserve - Commercial
-  Urban Reserve - Mixed Use
-  Urban Reserve - Residential
-  Low Density Residential
-  Low-Medium Density Residential
-  Medium Density Residential
-  High Density Residential
-  Neighborhood Commercial
-  General Commercial
-  Service Commercial
-  Mixed Use
-  Light Industrial
-  Heavy Industrial
-  Public/Quasi-Public



Ivanhoe Proposed Land-Use | Figure XX